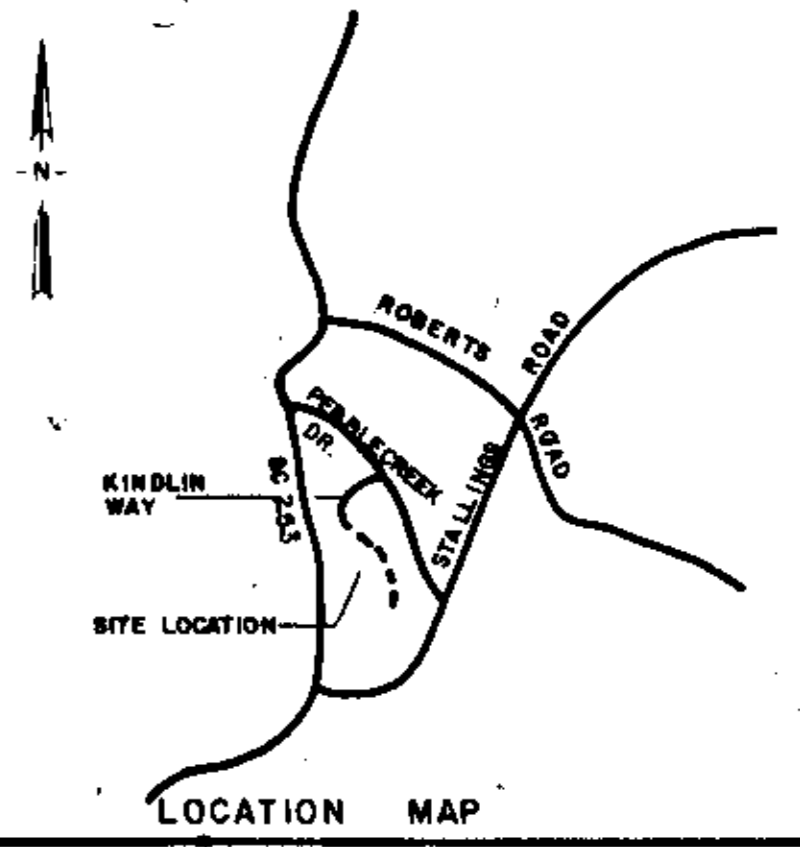
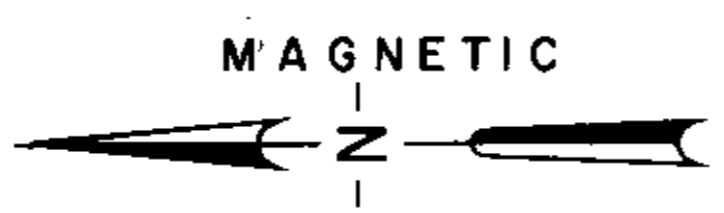


FILED  
 CRP... CO. S. C.  
 FEB 3 3 19 82  
 DONNIE L. LAMBERSLEY  
 R.M.C.



PEBBLECREEK GOLF COURSE

PEBBLECREEK GOLF COURSE

NOTE: SHADED PORTION OF ROAD INDICATES PORTION OF R/W FOR WHICH APPROVAL IS REQUESTED.

HAMLETT BUILDERS

PEBBLECREEK DEVELOPMENT

UNITED DEVELOPMENT SERVICE INC.

FOX RIDGE AT PEBBLECREEK  
 PHASE II

MOUNTAIN CREEK

CURVE No. 2  
 R = 275.0'  
 Δ = 37°-45'  
 T = 94.02'  
 L = 181.19'  
 C = 177.93'

CURVE No. 1  
 R = 225.0'  
 Δ = 33°-00'  
 T = 66.65'  
 L = 129.59'  
 C = 127.81'

CUL-DE-SAC  
 R = 50.0'  
 Δ = 270°-00'  
 L = 235.62'  
 C = 70.71'

THIS SECTION OF ROAD BY FREELAND AND ASSOCIATES, AS SHOWN ON DRAWING DATED 4 FEB. 1981, AND TITLED 'FOX RIDGE AT PEBBLECREEK'.

END OF EXISTING PAVEMENT

(EXIST.) KINDLIN WAY

FLOOD PLAIN INFORMATION

T.B.M. C-4 ELEVATION 920.077, YELLOW PAINTED BOLT ON UPSTREAM RIGHT CORNER OF CART BRIDGE AT 10th GREEN & MOUNTAIN CREEK. T.B.M. BASED ON U.S.G.S. DATUM.

FOR DEDICATION OF ROADS SEE DEDICATION BOOK 1 PAGE 417

NOTE:  
 DRAINAGE EASEMENT TO BE MAINTAINED THROUGH OPEN AREA TO CREEK.  
 ALL FLOOD PLAIN INFORMATION SUPPLIED TO THIS OFFICE BY CORPS OF ENGINEERS  
 FLOOD PLAIN ELEVATION THIS SITE 923.0  
 FLOOD PLAIN & WATER SURFACE ELEVATION TAKEN FROM STATIONS 239+40 AND 244+00

Plat Filed This 3 day of Feb 1982  
 And Recorded in Vol. 8-P Page 60 at 3:19 P.M.  
 Donnie L. Lambersley  
 Register of Deeds Greenville County, S. C.

J-P-65

17421

FINAL PLAT

CERTIFICATE OF OWNERSHIP AND DEDICATION

"The undersigned hereby acknowledge that I am (we are) the owner(s) of the property shown and described hereon and that I (we) hereby adopt this plan of subdivision with (our) free consent and that I (we) establish the minimum building restriction lines, and hereby dedicate to public use as roads, streets, and easements, forever all areas so shown or indicated on said plat.

1/1/82 Signed \_\_\_\_\_  
 20/Jan/82 Signed *William N. Edwards*  
 1/1/82 Signed \_\_\_\_\_  
 1/1/82 Signed \_\_\_\_\_

CERTIFICATE OF ACCURACY

"I, William N. Edwards, certify that this plat was (drawn by me) (shown to my supervision) (an actual survey made under my supervision) from (an actual survey made by me) (and description recorded in Book \_\_\_\_\_ Page \_\_\_\_\_ Book \_\_\_\_\_ Page \_\_\_\_\_, etc.) (other); that the error of closure as calculated by latitudes and departures is \_\_\_\_\_ that the boundaries not surveyed are shown as broken lines plotted from information found in Book \_\_\_\_\_ Page \_\_\_\_\_; that this plat was prepared in accordance with the Greenville County Subdivision Regulations as adopted.

21 Jan 1982 *William N. Edwards*  
 DATE LICENSED ENGINEER OR REGISTERED SURVEYOR  
 S. C. Registration No. 7261

CERTIFICATE OF APPROVAL FOR RECORDING

"I hereby certify that the subdivision plat shown hereon has been found to comply with the Subdivision Regulations for Greenville County, with the exception of such variances, if any, as are noted in the minutes of the Greenville County Planning Commission of Greenville County, South Carolina, and that it has been approved for recording in the office of the County Register of Mense Conveyance."

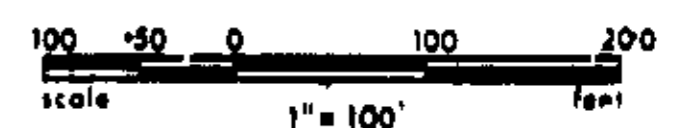
2/3/82 *F. James Forbes*  
 DATE DIRECTOR OF PLANNING  
 GREENVILLE COUNTY PLANNING COMMISSION

FILE NUMBER  
**81-105**

KINDLIN WAY EXTENSION  
 PHASE III SEC. III PEBBLECREEK P.U.D.

PEBBLECREEK DEVELOPMENT CO. ARBOR ENGINEERING, INC.  
 OWNER SURVEYOR

NO. OF ACRES 0.41... MILES NEW ROAD 0.05  
 NO. OF LOTS 0 DATE 28 JULY 1981



BFR TAG CJR 28 JULY 1981  
 1" = 100' 81002

Arbor Engineering, Inc.  
 P.O. BOX 263, GREENVILLE, S.C.  
 LANDSCAPE ARCHITECTS-ENGINEERS-CONSULTANTS-PLANNERS

RECORDING FEE PAID \$5.00